






























**Legend**

**Land Uses**

-  Transit-Oriented Development (Mixed Use)
-  High-Density Residential
-  Medium-Density Residential
-  Medium-Low-Density Residential
-  Low-Density Residential
-  Commercial Office
-  Commercial Retail
-  Commercial/Retail Flex Space
-  Commercial Hotel
-  Community Facilities
-  Educational Campus
-  Open Space
-  Parks and Recreation
-  Riparian Corridor
-  Golf Course and Tournament Facilities
-  Recreation/Residential Low Density Flex Area
-  Potential Recreation Areas (Subject to habitat restriction)
-  Recreation Sites & Staging Areas (per East Bay Regional Park District (EBRPD) plan)
-  Environmental Education, Historical Interpretation & Port Chicago Visitors Center (per EBRPD plan)

**Base Map**

-  Concord City Limit
-  Parks and Open Space
-  Mt. Diablo Creek
-  Other Creek or Stream
-  Canal
-  Highway
-  Arterial Street
-  Local Street
-  Bay Area Rapid Transit Line
-  BART Station

**Notes & Sources**

Note: Locations of icons are illustrative depictions only and subject to habitat mitigation constraints.

**Figure 2-1**  
**Preferred Alternative**  
**Land Use Diagram**

